

# 485

## Route Guide & Hazard Awareness

**CASTELNAU, LONSDALE ROAD - THE WETLANDS CENTRE  
BARNES POND - PUTNEY PIER - WANDSWORTH, RAM STREET**



Photo | Kristian Lake

**Go** Ahead-London

# THINGS TO REMEMBER

MAKE NOTES ALONG THE WAY!

## CHANGEOVER | PUTNEY BRIDGE ROAD

Changeovers will take place at Broomhouse Lane **BUS STOP U** (towards Wandsworth and **BUS STOP N** (towards Castelnau).

*Always communicate in advance with iBus if you are late for any reason.*



+5:00

NO MORE THAN 5 MINS LATE IF POSSIBLE



-2:00

NO MORE THAN 2 MINS EARLY AT ANYTIME

Route 485 is a low frequency route. In terms of our performance, it is very important that you are no more than 2 minutes early at any time and when possible, no more than 5 minutes late.

**IMPORTANT:** Please do your utmost to keep your bus within this 7 minute window unless prevented by traffic or other circumstances beyond your control. A few seconds make a big difference to our performance.

# CONTENTS

## **FULL ROUTE 485 MAP**

Between  
Castelnau and  
Putney.

**3**

## **LIGHT RUN 485 MAP**

Between to and  
from Merton  
Garage.

**4**

## **LIGHT RUN 485 MAP**

Between to and  
from Merton  
Garage.

**5**

## **FULL ROUTE 485 MAP**

Between Putney  
and Wandsworth.

**6**

## **RUNNING LIGHT**

To and from  
Wandsworth,  
Mapleton Road.

**7**

## **RUNNING LIGHT**

To and from  
Castelnau,  
Lonsdale Road.

**8**

## **IN SERVICE**

Route guide  
from Castelnau  
to Wandsworth,  
Ram Street.

**9**

## **IN SERVICE**

Route guide  
from  
Wandsworth,  
Ram Street and  
Castelnau.

**10**

## **CASTELNAU, LONSDALE ROAD**

Terminus point  
and map.

**11**

## **BARNES POND**

Curtailment  
point and map.

**12**

## **PUTNEY COMMON**

Curtailment point  
and map.

**13**

## **WANDSWORTH MAPLETON ROAD**

Terminus point  
and map.

**14**

## **LOCAL HAZARDS**

Hazards to be  
aware of and  
other points to  
note.

**15**

## **LOCAL HAZARDS**

Hazards to be  
aware of and  
other points to  
note.

**16**

## **AT THE GARAGE**

General  
information and  
safety at the  
garage.

**17**

## **CODES & PROCEDURES**

Facility codes,  
curtailment abrv  
& emergency radio  
procedure.

**18**

## **LONDON WETLAND CENTRE MAP**

Special journey  
details.

**19**

## **WANDSWORTH RIVERSIDE QUARTER**

New re-route off  
Putney Bridge  
Road.

**20**

## **THINGS TO REMEMBER**

Make notes along  
the way.

**21**

## **THINGS TO REMEMBER**

Make notes along  
the way.

**22**

# ROUTE 485 MAP

BETWEEN CASTELNAU AND PUTNEY





# LIGHT RUN MAP

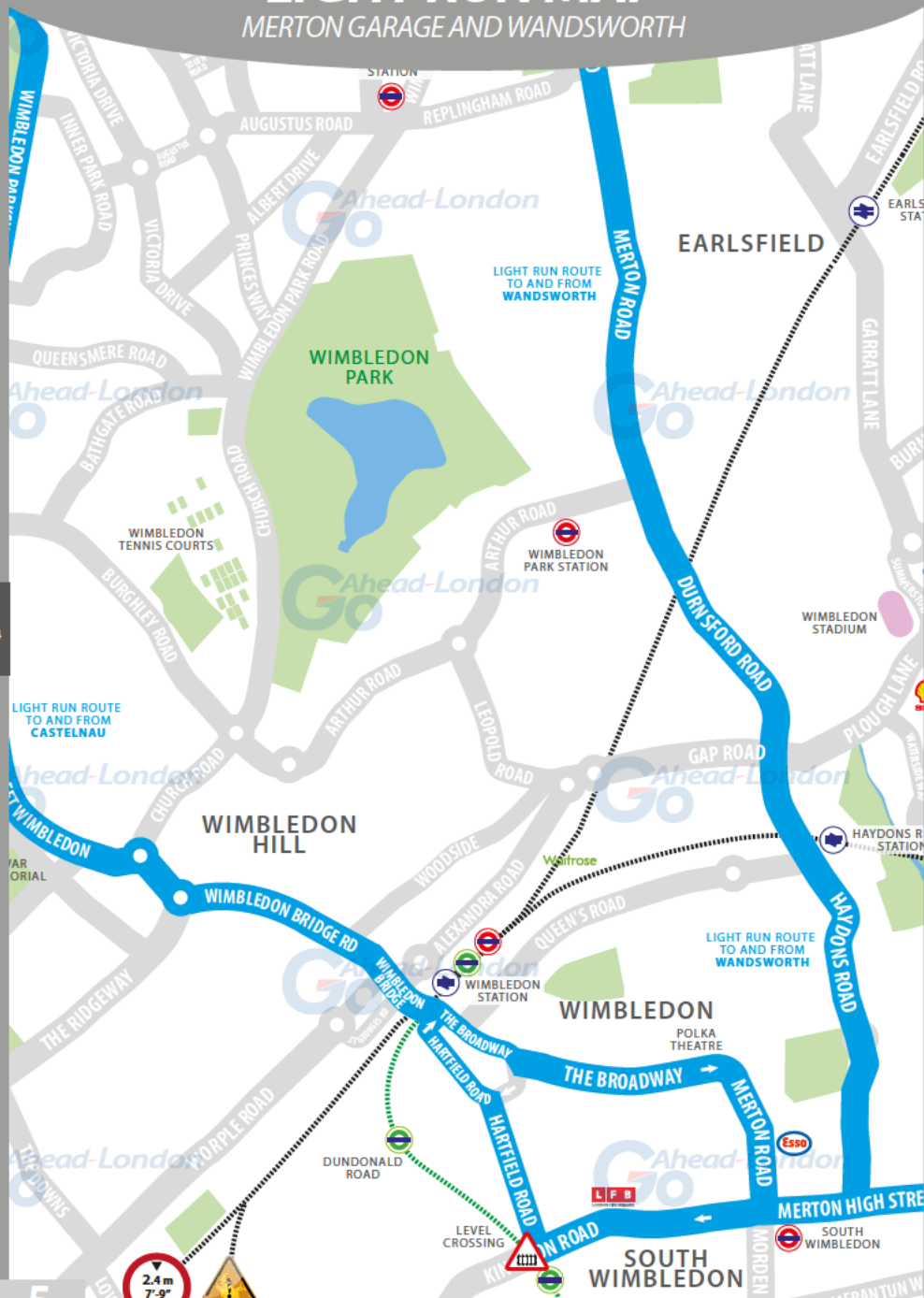
## MERTON GARAGE AND ROEHAMPTON

THIS GUIDE IS  
DESIGNED TO  
ASSIST YOU ON  
**ROUTE 485.**  
ENJOY!



# LIGHT RUN MAP

MERTON GARAGE AND WANDSWORTH

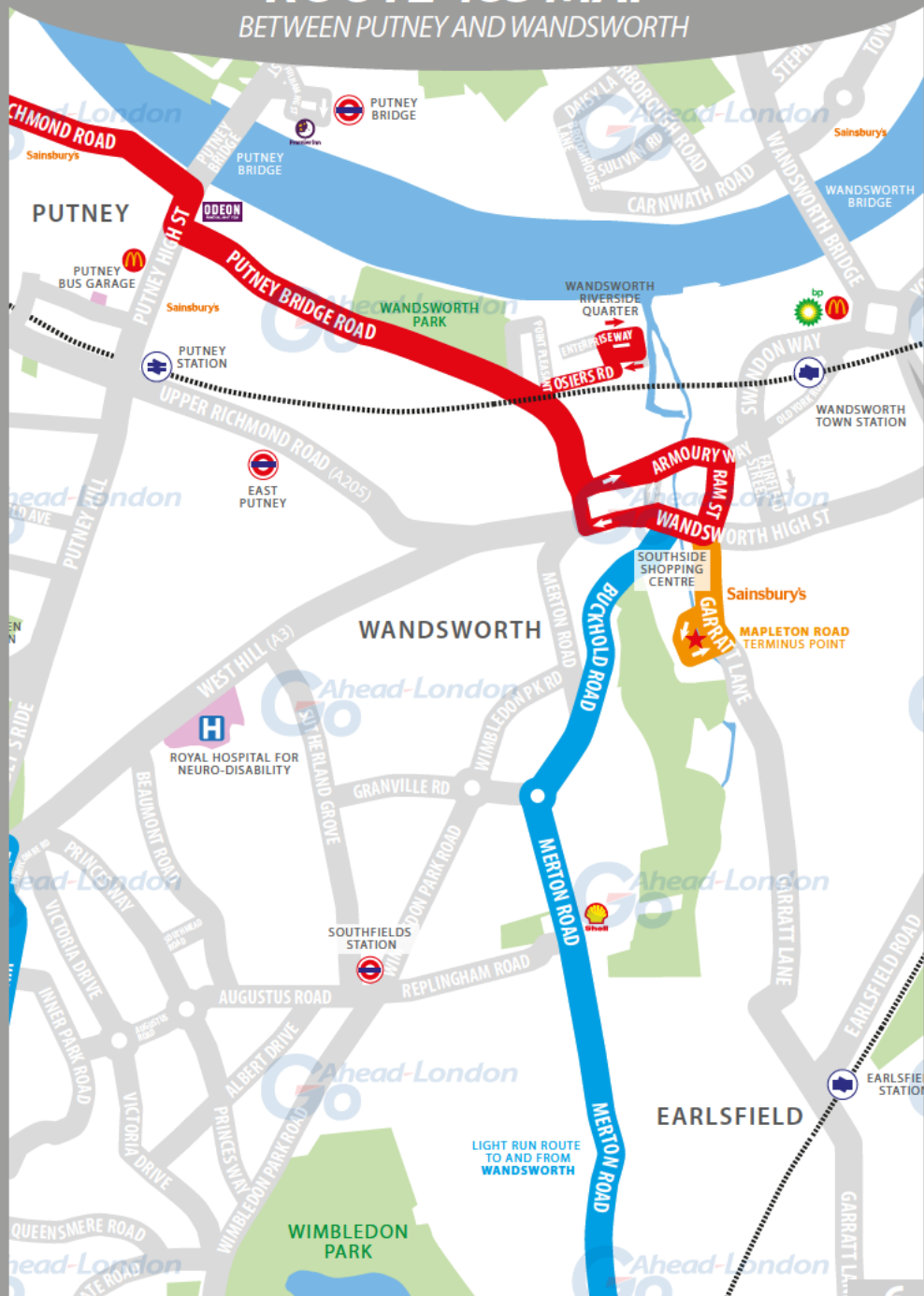


GO TO PAGE 4



# ROUTE 485 MAP

BETWEEN PUTNEY AND WANDSWORTH



# RUNNING LIGHT

RUNNING OUT OF SERVICE

**IMPORTANT**  
LOG OFF IBUS  
IMMEDIATELY  
IF RUNNING  
LIGHT

## TO WANDSWORTH HIGH STREET

- At **Merton Garage**, turn right onto Merton High Street **A238**
- At traffic light, turn right onto Haydons Road **A218**
- At traffic light, continue ahead onto Durnsford Road **A218**
- Continue ahead onto Merton Road **A218**
- At mini roundabout, take 2nd exit onto Merton Road **A218**
- Continue ahead onto Buckhold Road **A218**
- At traffic light, turn left onto Wandsworth High Street to **first stop**

## FROM WANDSWORTH RAM STREET

- From **last stop**, continue ahead on Ram Street (*one-way street*)
- At traffic light, turn right onto Wandsworth High Street **A205**
- At traffic light, turn left onto Buckhold Road **A218**
- Continue ahead onto Merton Road **A218**
- At mini roundabout, take 2nd exit onto Merton Road **A218**
- Continue ahead onto Durnsford Road **A218**
- At traffic light, continue ahead onto Haydons Road **A218**
- At traffic light, turn left onto Merton High Street to **Merton Garage**

# RUNNING LIGHT

RUNNING OUT OF SERVICE

**IMPORTANT**  
LOG OFF IBUS  
IMMEDIATELY  
IF RUNNING  
LIGHT

## TO CASTELNAU LONSDALE ROAD

- At **Merton Garage**, turn right onto Merton High Street **A238**
- At traffic light, continue ahead onto Kingston Road **A238**
- At traffic light, turn right onto Hartfield Road (*before level crossing*)
- At junction, turn left onto Hartfield Road (*one-way system*)
- At traffic light, turn left onto Wimbledon Bridge/Wimbledon Hill Road **A219**
- At mini roundabout, take 2nd exit onto High Street Wimbledon **A219**
- At 2nd mini roundabout, take 1st exit onto High Street Wimbledon **A219**
- Continue ahead onto Parkside **A219**
- At Tibbets Corner, take 1st exit onto Kingston Road **A3**
- At traffic light, turn right onto Roehampton Lane **A306**
- At traffic light, continue ahead onto Rocks Lane **A306**
- At traffic light, continue ahead onto Castelnau **A306**
- At traffic light, turn left onto Lonsdale Road **B350**
- Turn left onto Kilmington Road
- Turn right onto Howsman Road
- Turn right onto Verdun Road
- At junction, turn right onto Lonsdale Road to **stand**

## FROM CASTELNAU LONSDALE ROAD

- At **stand**, continue ahead on Lonsdale Road
- At traffic light, turn right onto Castelnau **A306**
- At traffic light, continue ahead onto Rocks Lane **A306**
- At traffic light, continue ahead onto Roehampton Lane **A306**
- At traffic light, turn left onto Kingston Road **A3**
- Exit towards Tibbets Corner
- At Tibbets Corner, take 3rd exit onto Parkside **A219**
- Continue ahead onto High Street Wimbledon **A219**
- At mini roundabout, take 2nd exit onto High Street Wimbledon **A219**
- At 2nd mini roundabout, take 2nd exit onto Wimbledon Hill Road **A219**
- Continue ahead onto Wimbledon Bridge/The Broadway **A219**
- Follow road right onto Merton Road **A219**
- At traffic light, turn left onto Merton High Street to **Merton Garage**



# ROUTE DIRECTIONS

RUNNING IN SERVICE

NEVER  
DIVERT OFF  
LINE OF ROUTE  
UNLESS ADVISED  
BY IBUS

## TO WANDSWORTH MAPLETON ROAD

- At **stand**, continue ahead on Lonsdale Road
  - At traffic light, turn right onto Castelnau **A306**  
*See directions for London Wetland Centre journeys or continue as below*
  - At traffic light, turn right onto Church Road **A3003**
  - Turn left onto Station Road (*next to Barnes Pond*) **B349**
  - At mini roundabout, take 1st exit onto Mill Hill Road **B349**
  - At traffic light, continue ahead on Mill Hill Road (*past Rocks Lane*) **B349**
  - At mini roundabout, take 1st exit onto Lower Richmond Road **B306**
  - At traffic light, turn right onto Putney High Street **A219**
  - At traffic light, turn left onto Putney Bridge Road **A3209**
  - At mini roundabout, take 1st exit onto Putney Bridge Road **A3209**
  - At 2nd mini roundabout, take 1st exit onto Putney Bridge Road **A3209**
  - Turn left onto Point Pleasant and then turn right onto Osiers Road
  - At the end, follow the road right onto Enterprise Way (*clockwise direction*)
  - Follow road the right on Enterprise Way and turn right onto Enterprise Way
  - At junction, turn left onto Osiers Road and turn left onto Point Pleasant
  - At junction, turn left onto Putney Bridge Road **A3209**
  - Turn left onto Armoury Way (*one-way system*) **A217**
  - At traffic light, turn right onto Ram Street (*one-way street*) to **last stop**
  - At **last stop**, continue ahead on Ram Street (*one-way street*)
  - At traffic light, continue ahead onto Garratt Lane **A217**
  - Turn right onto Mapleton Crescent
  - Follow the road left onto Mapleton Road to **stand**
- 
- **Special journeys to the London Wetland Centre only**
  - From Castelnau at traffic light, turn left onto Queen Elizabeth Walk
  - Turn left to Wetland Centre Entrance (*gated entrance*)
  - Circumnavigate Wetland Centre Roundabout back to gated entrance
  - Turn right onto Queen Elizabeth Walk
  - At traffic light, continue ahead onto Church Road **A3003**
  - Follow normal line of route

# ROUTE DIRECTIONS

RUNNING IN SERVICE

IMPORTANT  
PLEASE ENSURE  
YOU USE YOUR  
RIBAS KEY ON  
EVERY TRIP

## TO CASTELNAU LONSDALE ROAD

- At **stand**, continue ahead on Mapleton Road
- At junction, turn left onto Garratt Lane **A217**
- At traffic light, turn left onto Wandsworth High Street (*one-way system*) **A3**
- Keep right and turn right onto Putney Bridge Road (*one-way system*) **A3**
- Continue ahead on Putney Bridge Road **A3209**
- Turn right onto Point Pleasant and then turn right onto Osiers Road
- At the end, follow the road right onto Enterprise Way (*clockwise direction*)
- Follow road the right on Enterprise Way and turn right onto Enterprise Way
- At junction, turn left onto Osiers Road and turn left onto Point Pleasant
- At junction, turn right onto Putney Bridge Road **A3209**
- At mini roundabout, take 2nd exit onto Putney Bridge Road **A3209**
- At 2nd mini roundabout, take 2nd exit onto Putney Bridge Road **A3209**
- At traffic light, turn right onto Putney High Street **A219**
- At traffic light, turn left onto Lower Richmond Road **B349**
- At roundabout, take 2nd exit onto Lower Richmond Road **B349**
- Continue ahead onto Mill Hill Road **B349**
- At traffic light, continue onto Mill Hill Road **B349**
- At roundabout, take 2nd exit onto Station Road **B349**
- At junction, turn right onto Church Road (*next to Barnes Pond*) **B349**
- *See directions for London Wetland Centre journeys or continue as below*
- At traffic light, turn left onto Castelnau (*Robin Hood*) **A306**
- Set down on Castelnau at Bus Stop J **A306**
- At traffic light, turn left onto Lonsdale Road **B350**
- Turn left onto Kilmington Road
- Turn right onto Howsman Road
- Turn right onto Verdun Road
- At junction, turn right onto Lonsdale Road to **stand**

### **Special journeys to the London Wetland Centre only**

- From Church Road at traffic light, continue ahead onto Queen Elizabeth Walk
- Turn left to Wetland Centre Entrance (*gated entrance*)
- Circumnavigate Wetland Centre Roundabout back to gated entrance
- Turn right onto Queen Elizabeth Walk
- At traffic light, turn right onto Castelnau **A306**
- Follow normal line of route

# LONSDALE ROAD

TERMINUS POINT

SWITCH THE  
ENGINE OFF  
WHILST AT THE  
STAND

**From Wandsworth.** Proceed from Castelnau via Lonsdale Road, Kilmington Road, Howsman Road, Verdun Road and Lonsdale Road to stand. Set down on Castelnau at **BUS STOP J**.

**Towards Wandsworth.** Depart via Lonsdale Road to Castelnau. Pick up on Castelnau at **BUS STOP K**.

Public stand on Lonsdale Road after the junction with Kilmington Road.  
**Blind display: CASTELNAU.**



**KILMINGTON  
ROAD**

# BARNES POND

CURTAILMENT POINT

IMPORTANT  
PLEASE ENSURE  
YOU **USE YOUR**  
**RIBAS KEY ON**  
**EVERY TRIP**

From Castelnau. Proceed from Church Road direct to stand.  
Set down on Church Road at **BUS STOP BD.**

Towards Castelnau. Depart via Church Road and Station Road to Church Road.  
Pick up on Church Road at **BUS STOP BF.**

Public stand for two buses on south side of Church Road, Barnes.

Blind display: **BARNES POND.**



# PUTNEY COMMON

CURTAILMENT POINT

PLEASE CHECK  
TRIP NUMBER  
ON ETM BEFORE  
DEPARTING

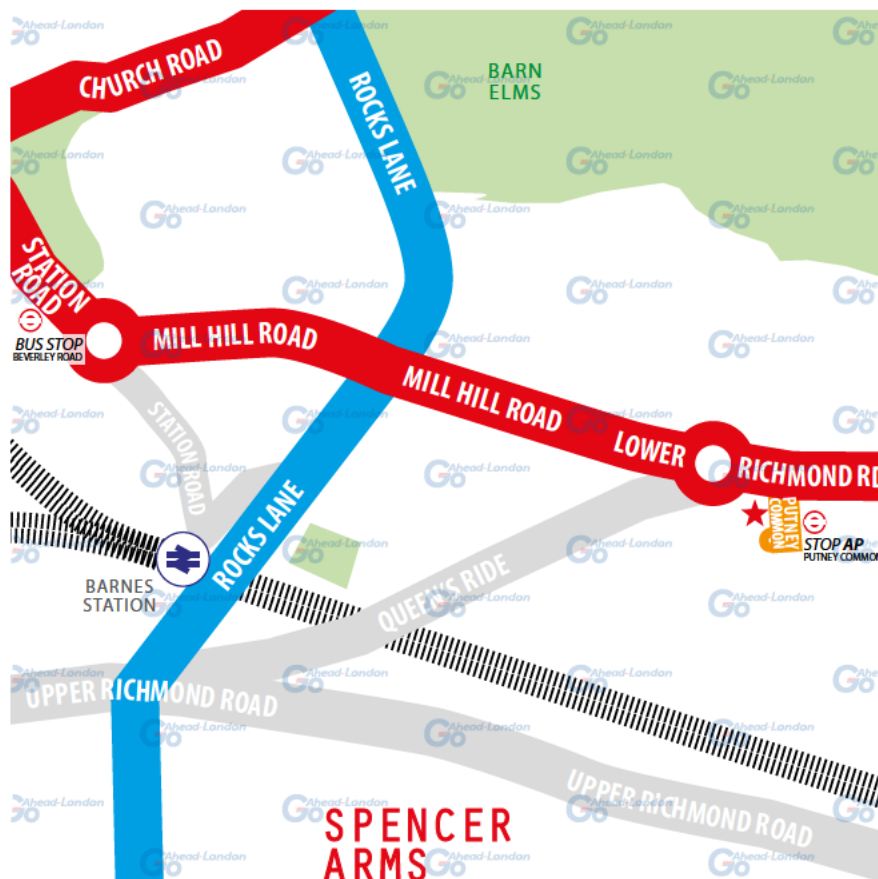
**From Castelnau.** Proceed from Lower Richmond Road via Putney Common, Putney Common turning circle and Putney Common to stand. Set down on Putney Common at **BUS STOP AP**.

**Towards Castelnau.** Depart via Putney Common, Lower Richmond Road and Mill Hill Road to Station Road.

Pick up on Station Road at **BUS STOP BEVERLEY ROAD**.

Public stand for three buses on west side of Putney Common.

Blind display: **PUTNEY COMMON**.





# WANDSWORTH

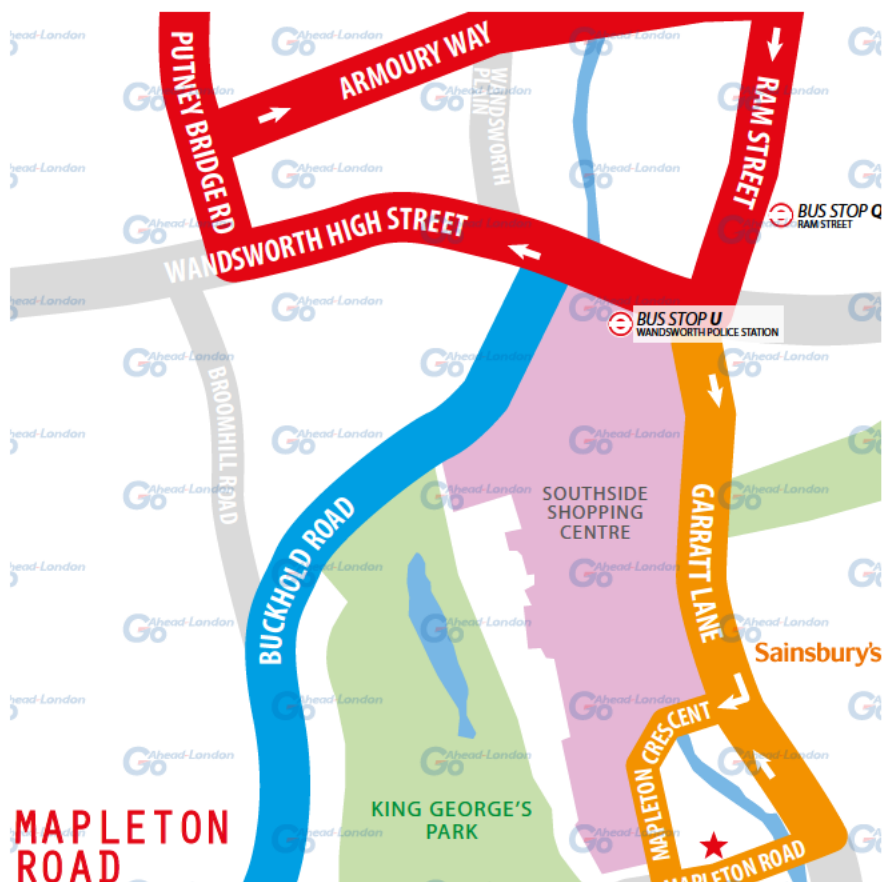
TERMINUS POINT

5

**From Castelnau.** Proceed from Ram Street via Garratt Lane, Mapleton Crescent and Mapleton Road to stand.  
Set down on Ram Street at **BUS STOP Q.**

**Towards Castelnau.** Depart via Mapleton Road and Garratt Lane to Wandsworth High Street. Pick up on Wandsworth High Street at **BUS STOP U.**

Public stand for six buses on north side of Mapleton Road.  
**Blind display: WANDSWORTH.**



# LOCAL HAZARDS & POINTS TO NOTE

FULL RISK ASSESSMENT VIEWABLE UPON REQUEST



## **CONTRAFLOW LANE | RAM STREET**

Moving off from bus stand to right turn lane. Contraflow bus lane on the right. Be aware of traffic on nearside and buses approaching on offside in contraflow.

## **LANE DISCIPLINE | WANDSWORTH HIGH STREET**

Need to cross two lanes of traffic after serving bus stop. Good observation and anticipation of other road users needed. Clear signals required to other road users and give hand signal to endorse normal signal.

## **LANE DISCIPLINE | ARMOURY WAY TWDS CASTELNAU**

Need to cross three lanes of traffic after serving bus stop. Good observation and anticipation of other road users needed. Clear signals required to other road users and give hand signal to endorse normal signal.

## **PARKED VEHICLES | PUTNEY BRIDGE RD BOTH DIRECTIONS**

Parked vehicles and traffic islands. Ensure the road ahead is clear from oncoming vehicles before proceeding past parked vehicles. Reduce speed at traffic islands.

## **ACCIDENT HOTSPOT | PUTNEY BRIDGE RD / HIGH ST**

Towards Castelnaud. Two lanes of traffic turning right. Danger of collision with vehicles in adjacent lane. Ensure there are no vehicles on your offside before conducting the right hand turn. When possible, straddle both lanes as you turn. This is a hotspot for minor collisions.

## **MERGING TRAFFIC | PUTNEY HIGH STREET / ODEON**

Traffic merging from the offside. Be aware of traffic on your offside changing lane into your path when leaving the bus stop.

## **LANE DISCIPLINE | LOWER RICHMOND RD / PUTNEY PIER**

Moving from bus stop and crossing two lanes to access right turn lane. Good observation and anticipation of other road users needed. Clear signals required to other road users and give hand signal to endorse normal signal.

## **TIGHT TURNING CIRCLE | PUTNEY COMMON STAND**

Must use low speed and good all round use of mirrors required.

# LOCAL HAZARDS & POINTS TO NOTE

FULL RISK ASSESSMENT VIEWABLE UPON REQUEST



## **TIGHT MANOEUVRE | BARNES POND**

Tight manoeuvre using triangle when on curtailment. Must use low speed and good all round use of mirrors is required.

## **PARKED VEHICLES | STATION ROAD BOTH DIRECTIONS**

Parking on both sides. Ensure the road ahead is clear from oncoming vehicles before proceeding past parked vehicles.

## **PARKED VEHICLES | CHURCH ROAD BOTH DIRECTIONS**

Parking on both sides. Ensure the road ahead is clear from oncoming vehicles before proceeding past parked vehicles.

## **TIGHT LEFT TURN | CASTELNAU / QUEEN ELIZABETH WALK**

Tight left turn onto narrow road. Approach at low speed and look into road before turning to ensure it is clear of oncoming traffic.

## **SPEED HUMPS | QUEEN ELIZABETH WALK**

Speed pillows (humps). Reduce speed and aim to straddle them. If this is not possible, then reduce speed further.

## **SCHOOLS | THROUGHOUT THE ROUTE**

Hurlingham Prep School, Oasis Academy Putney, All Saints Church of England Primary School, St Osmund's Catholic Primary School. Be aware of pupils surging into road space when arriving at bus stops at school finishing times.



**HAMMERSMITH  
BRIDGE**

**THIS ROAD AND BRIDGE IS  
CLOSED UNTIL FURTHER NOTICE**

North of Castelnau

# AT THE GARAGE

## GARAGE AND GENERAL SAFETY INFORMATION

BE VISIBLE  
**WEAR YOUR  
HI-VIS** WITHIN  
THE GARAGE

GO SLOW!  
MANDATORY  
**SPEED OF 5 MPH**  
WITHIN THE  
GARAGE

BE NOTICED  
**HEADLIGHTS**  
ON AT ALL TIMES  
IN THE GARAGE

STICK TO  
DESIGNATED  
PATHS AND  
WALKWAYS

NO EXCUSES  
PLEASE ABIDE BY  
THE RULES. IT'S  
**MANDATORY!**

BE AWARE.  
REPORT ALL  
**HAZARDS**  
IMMEDIATELY

REMEMBER  
**LOOK OUT  
FOR CYCLISTS**  
DRIVE SLOWLY

PARK FERRY  
VEHICLES WITHIN  
DESIGNATED  
AREAS

**USE THE  
HORN** WHEN  
APPROACHING  
CORNERS &  
REVERSING

HYBRID BUSES  
ARE SILENT. BE  
**EXTRA CAUTIOUS**  
WHILST ON THE  
MOVE!

FUEL, OIL &  
COOLANT SPILLS  
CAN MAKE THE  
SURFACE SLIPPERY  
**BE AWARE**

FAMILIARISE  
YOURSELF WITH  
THE GARAGE  
**SAFETY CODE**

THINK FIRST AND



# OTHER INFORMATION

## CODES AND EMERGENCY RADIO PROCEDURES

REMAIN CALM:  
GIVE ACCURATE  
INFORMATION.  
WE'RE HERE  
TO ASSIST!

### ROUTE 485 | CURTAILMENT ABBREVIATIONS

**LDR** Castelnau, Lonsdale Road

**BP** Barnes Pond

**PC** Putney Common

**WW** Wandsworth, Ram Street

### FACILITIES | THROUGHOUT THE ROUTE

- **Wandsworth Plain:**  

*If you urgently need to use the following interim facility, please inform iBus first.*

### CODE RED | EMERGENCY RADIO PROCEDURE

If you require the Emergency Services to attend your vehicle (for example in the event of passenger injury, assault or major RTA), you should contact CentreComm using the radio's Code Red facility. To call CentreComm, **hold down the Code Red button on your vehicle's radio for at least 3 seconds** until you hear a ringing tone to indicate that your call has been connected. Hold down the foot switch in the cab when you are speaking, and end what you have to say with the word "over" to indicate that you expect a response, or "over and out" if this is the end of your communication. Release the foot switch when you are not speaking. Remember to speak slowly and clearly. Note that you will usually receive a radio call from your depot shortly after you make a Code Red call. *You should not use the radio whilst the vehicle is in motion.*

CODE  
GREEN

Call your garage for non-emergency, mechanical defects, help or advice

CODE  
BLUE

Call CentreComm for non-emergency, incident reporting or diversions

CODE  
RED

Call CentreComm for emergency services, passenger injury or assault



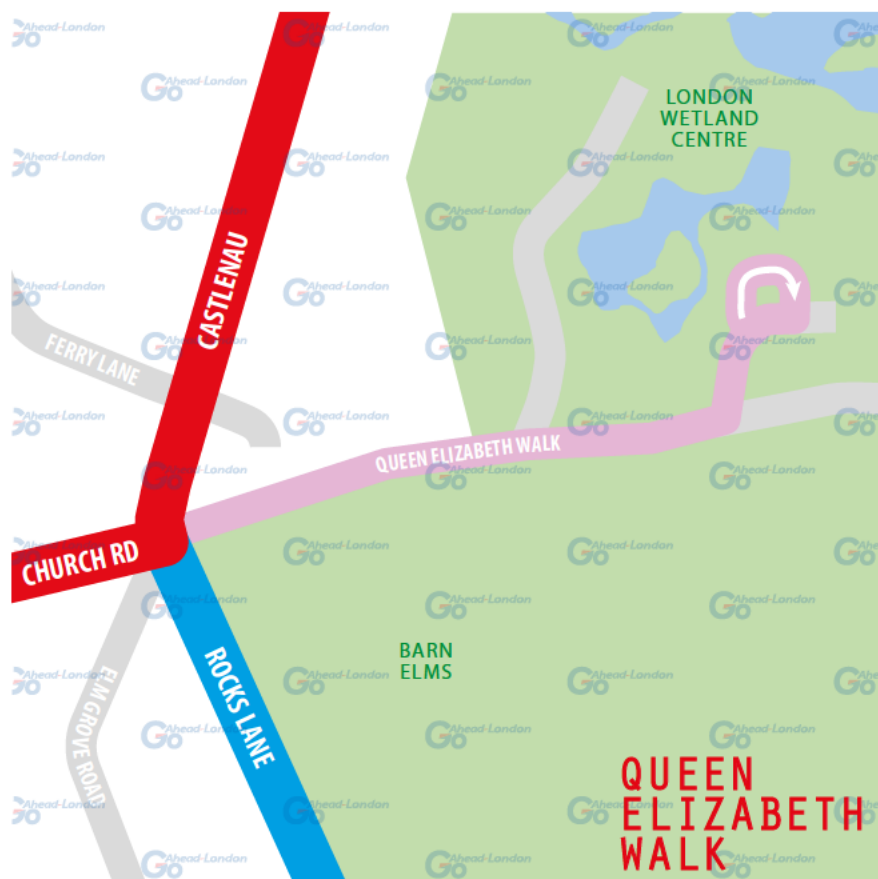
# WETLAND CENTRE

SPECIAL JOURNEY ONLY

CHECK DUTY  
CARD FOR  
WETLAND  
CENTRE TRIPS

**Special journey towards Wandsworth between Castelnau and Church Road:** operate from Castelnau, then via Queen Elizabeth Walk, Wetland Centre Entrance, Wetland Centre Roundabout, Wetland Centre Entrance, Queen Elizabeth Walk, rejoining line of route at Church Road.

**Special journey towards Lonsdale Road between Church Road and Castelnau:** operate from Church Road, then via Queen Elizabeth Walk, Wetland Centre Entrance, Wetland Centre Roundabout, Wetland Centre Entrance, Queen Elizabeth Walk, rejoining line of route at Castelnau.



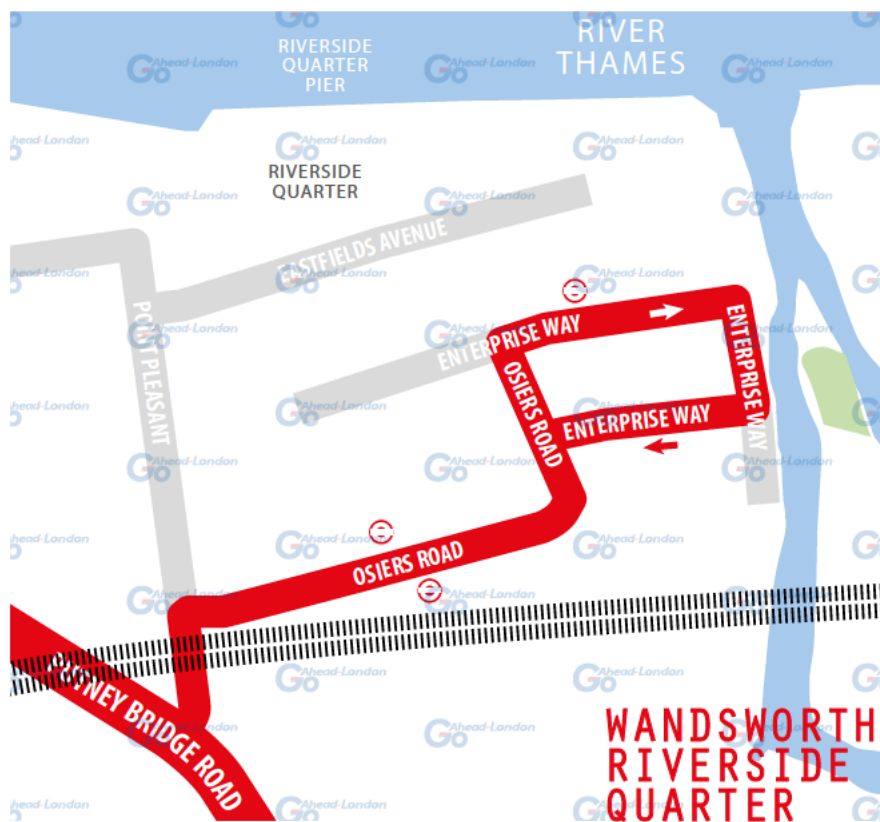
# RIVERSIDE QUARTER

## ROUTE EXTENSION

Route 485 has been rerouted in both directions to serve the Wandsworth Riverside Quarter development.

**Towards Wandsworth.** Buses will be rerouted from Putney Bridge Road after **BUS STOP CC**, to run in a one-way clockwise loop via Point Pleasant, Osiers Road, Enterprise Way, Osiers Road, and Point Pleasant back to Putney Bridge Road and then back to the current route and onto Wandsworth.

**Towards Castelnau.** Buses will be rerouted from Putney Bridge Road after **BUS STOP B**, (named Frogmore) to run in a one-way clockwise loop via Point Pleasant, Osiers Road, Enterprise Way, Osiers Road, and Point Pleasant back to Putney Bridge Road and then back to the current route and onto Castelnau.



# 485

## Route Guide & Hazard Awareness

*CASTLENAU, LONSDALE ROAD - THE WETLANDS CENTRE  
BARNES POND - PUTNEY PIER - WANDSWORTH, RAM STREET*



Photo | Kristian Lake

**Go** Ahead-London



# CONTENTS

## **FULL ROUTE 485 MAP**

Between  
Castlenau and  
Putney.

**3**

## **FULL ROUTE 485 MAP**

Between Putney  
and Wandsworth.

**4**

## **LIGHT RUN 485 MAP**

Between Plough  
Lane and  
Wandsworth.

**5**

## **RUNNING LIGHT**

To and from  
Wandsworth,  
Mapleton Road.

**6**

## **RUNNING LIGHT**

To and from  
Castlenau,  
Lonsdale Road.

**7**

## **IN SERVICE**

Route guide  
from Castlenau  
to Wandsworth,  
Ram Street.

**8**

## **IN SERVICE**

Route guide  
from  
Wandsworth,  
Ram Street and  
Castlenau.

**9**

## **CASTLENAU, LONSDALE ROAD**

Terminus point  
and map.

**10**

## **BARNES POND**

Curtilment point  
and map.

**11**

## **PUTNEY COMMONS**

Curtilment  
point and map.

**12**

## **WANDSWORTH MAPLETON ROAD**

Terminus point  
and map.

**13**

## **CHANGEOVER POINT AND HAZARDS**

Hazards to be  
aware of through  
the route.

**14**

## **LOCAL HAZARDS**

Hazards to be  
aware of and  
other points to  
note.

**15**

## **AT THE GARAGE**

General  
information and  
safety at the  
garage.

**16**

## **CODES & PROCEDURES**

Facility codes,  
curtilment abrv  
& emergency radio  
procedure.

**17**

## **LONDON WETLAND CENTRE MAP**





Special journey  
details.

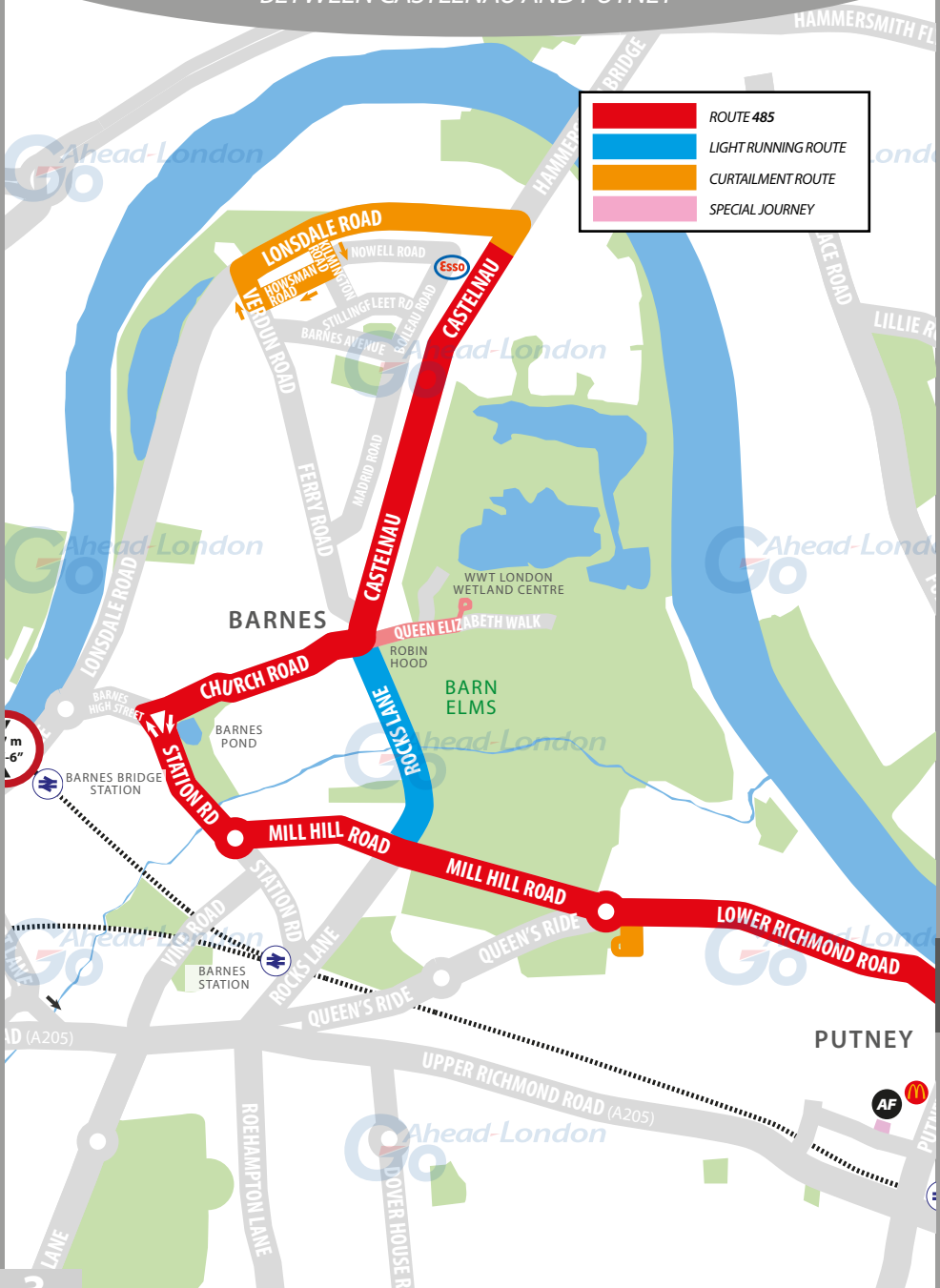
**18**



# ROUTE 485 MAP

BETWEEN CASTLENAU AND PUTNEY

	ROUTE 485
	LIGHT RUNNING ROUTE
	CURTAILMENT ROUTE
	SPECIAL JOURNEY



GO TO PAGE 4

# ROUTE 485 MAP

BETWEEN PUTNEY AND WANDSWORTH

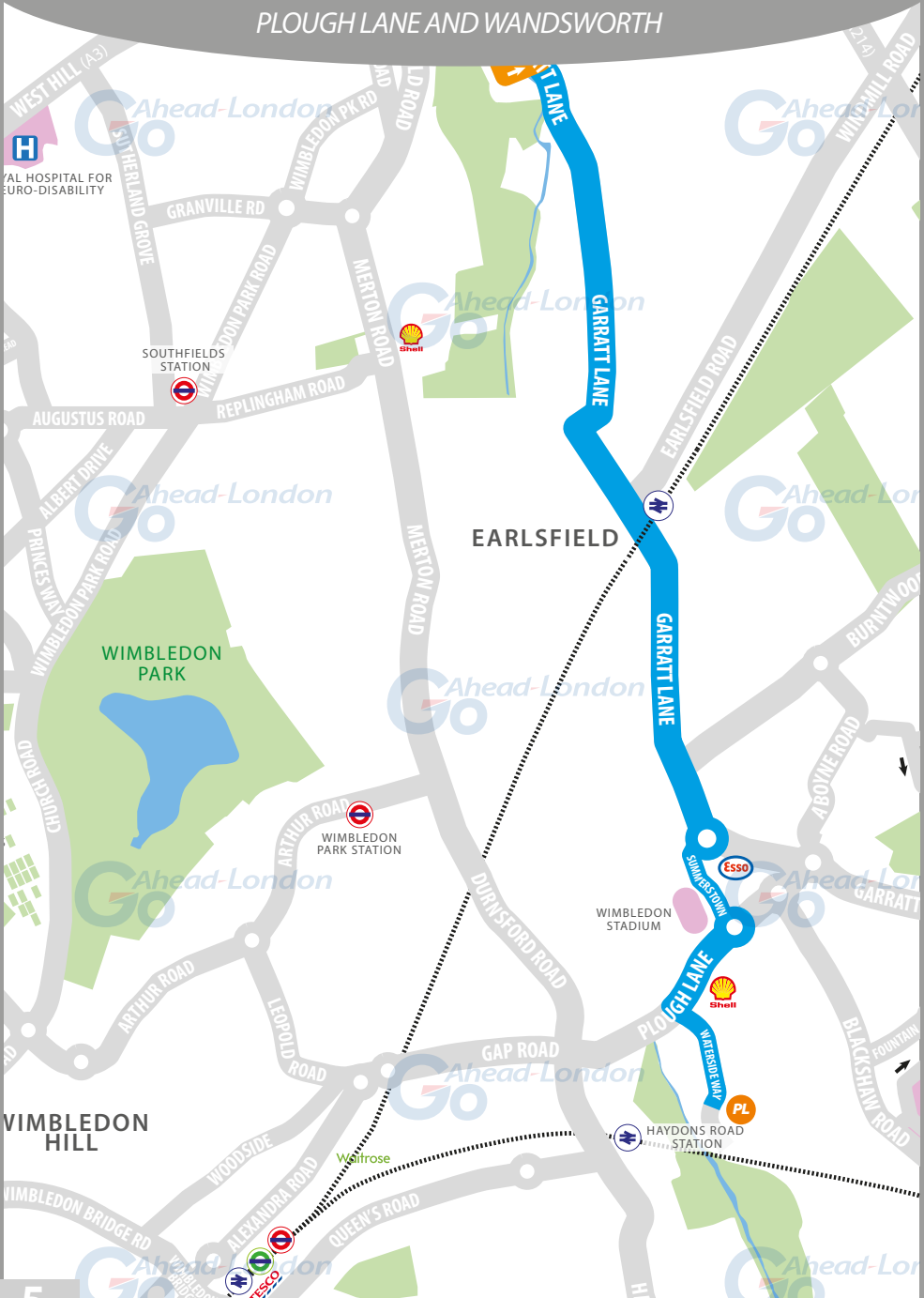
THIS GUIDE IS  
DESIGNED TO  
ASSIST YOU ON  
**ROUTE 485.**  
ENJOY!

GO TO  
PAGE 3



# LIGHT RUN MAP

PLOUGH LANE AND WANDSWORTH



# RUNNING LIGHT

RUNNING OUT OF SERVICE

**IMPORTANT**  
LOG OFF IBUS  
IMMEDIATELY  
IF RUNNING  
LIGHT

## TO WANDSWORTH MAPLETON ROAD:

- At **Waterside Way Garage**, turn right onto Waterside Way
- At junction, turn right onto Plough Lane **B235**
- At roundabout, take 1st exit onto Summerstown **B235**
- At roundabout, take 1st exit onto Garratt Lane **A217**
- Continue ahead on Garratt Lane (*past Earlsfield Station on right*) **A217**
- Turn left onto Mapleton Crescent
- Follow the road left onto Mapleton Road to **stand**

## FROM WANDSWORTH RAM STREET:

- At **stand**, continue ahead on Ram Street (*one-way street*)
- At traffic light, continue ahead onto Garratt Lane **A217**
- Continue ahead on Garratt Lane (*past Earlsfield Station on left*) **A217**
- At roundabout, take 1st exit onto Summerstown **B235**
- At 2nd roundabout, take 2nd exit onto Plough Lane **B235**
- Turn left onto Waterside Way to **Waterside Way Garage**

# RUNNING LIGHT

RUNNING OUT OF SERVICE

**IMPORTANT**  
LOG OFF IBUS  
IMMEDIATELY  
IF RUNNING  
LIGHT

## TO CASTLENAU LONSDALE ROAD:

- At **Waterside Way Garage**, turn right onto Waterside Way
- At junction, turn right onto Plough Lane **B235**
- At roundabout, take 1st exit onto Summerstown **B235**
- At roundabout, take 1st exit onto Garratt Lane **A217**
- Continue ahead on Garratt Lane (*past Earlsfield Station on right*) **A217**
- At traffic light, turn left onto Wandsworth High Street (*one-way system*) **A3**
- *Follow line-of-route to Mill Hill Road, junction with Rocks Lane*
- At traffic light, turn right onto Rocks Lane **A306**
- At traffic light, turn left onto Castlenau (*Robin Hood*) **A306**
- At traffic light, turn left onto Lonsdale Road **B350**
- Turn left onto Kilmington Road
- Turn right onto Howsman Road
- Turn right onto Verdun Road
- At junction, turn right onto Lonsdale Road to **stand**

## FROM CASTLENAU LONSDALE ROAD:

- At **stand**, continue ahead on Lonsdale Road
- At traffic light, turn right onto Castlenau **A306**
- At traffic light, continue ahead onto Rocks Lane **A306**
- At traffic light, turn left onto Mill Hill Road **B349**
- *Follow line-of-route to the end (Wandsworth, Ram Street)*
- Continue ahead on Ram Street (*one-way street*)
- At traffic light, continue ahead onto Garratt Lane **A217**
- Continue ahead on Garratt Lane (*past Earlsfield Station on left*) **A217**
- At roundabout, take 1st exit onto Summerstown **B235**
- At 2nd roundabout, take 2nd exit onto Plough Lane **B235**
- Turn left onto Waterside Way to **Waterside Way Garage**

# ROUTE DIRECTIONS

RUNNING IN SERVICE

**NEVER  
DIVERT OFF  
LINE-OF-ROUTE  
UNLESS ADVISED  
BY IBUS**

## TO WANDSWORTH MAPLETON ROAD:

- At **stand**, continue ahead on Lonsdale Road
  - At traffic light, turn right onto Castlenau **A306**  
*See directions for London Wetland Centre journeys or continue as below*
  - At traffic light, turn right onto Church Road **A3003**
  - Turn left onto Station Road (*next to Barnes Pond*) **B349**
  - At mini roundabout, take 1st exit onto Mill Hill Road **B349**
  - At traffic light, continue ahead on Mill Hill Road (*past Rocks Lane*) **B349**
  - At mini roundabout, take 1st exit onto Lower Richmond Road **B306**
  - At traffic light, turn right onto Putney High Street **A219**
  - At traffic light, turn left onto Putney Bridge Road **A3209**
  - At mini roundabout, take 1st exit onto Putney Bridge Road **A3209**
  - At 2nd mini roundabout, take 1st exit onto Putney Bridge Road **A3209**
  - Turn left onto Armoury Way (*one-way system*) **A217**
  - At traffic light, turn right onto Ram Street (*one-way street*) to **last stop**
  - At **last stop**, continue ahead on Ram Street (*one-way street*)
  - At traffic light, continue ahead onto Garratt Lane **A217**
  - Turn right onto Mapleton Crescent
  - Follow the road left onto Mapleton Road to **stand**
- **Special journeys to the London Wetland Centre only**
- From Castlenau at traffic light, turn left onto Queen Elizabeth Walk
  - Turn left to Wetland Centre Entrance (*gated entrance*)
  - Circumnavigate Wetland Centre Roundabout back to gated entrance
  - Turn right onto Queen Elizabeth Walk
  - At traffic light, continue ahead onto Church Road **A3003**
  - Follow normal line of route



**HAMMERSMITH  
BRIDGE**

**THIS ROAD AND BRIDGE IS  
CLOSED UNTIL FURTHER NOTICE**

North of Castlenau



# ROUTE DIRECTIONS

RUNNING IN SERVICE

IMPORTANT  
PLEASE ENSURE  
YOU USE YOUR  
**RIBAS KEY ON**  
EVERY TRIP

## TO CASTLENAU LONSDALE ROAD:

- At **stand**, continue ahead on Mapleton Road
- At junction, turn left onto Garratt Lane **A217**
- At traffic light, turn left onto Wandsworth High Street (*one-way system*) **A3**
- Keep right and turn right onto Putney Bridge Road (*one-way system*) **A3**
- Continue ahead on Putney Bridge Road **A3209**
- At mini roundabout, take 2nd exit onto Putney Bridge Road **A3209**
- At 2nd mini roundabout, take 2nd exit onto Putney Bridge Road **A3209**
- At traffic light, turn right onto Putney High Street **A219**
- At traffic light, turn left onto Lower Richmond Road **B349**
- At roundabout, take 2nd exit onto Lower Richmond Road **B349**
- Continue ahead onto Mill Hill Road **B349**
- At traffic light, continue onto Mill Hill Road **B349**
- At roundabout, take 2nd exit onto Station Road **B349**
- At junction, turn right onto Church Road (*next to Barnes Pond*) **B349**
- *See directions for London Wetland Centre journeys or continue as below*
- At traffic light, turn left onto Castlenau (*Robin Hood*) **A306**
- Set down on Castlenau at Bus Stop J **A306**
- At traffic light, turn left onto Lonsdale Road **B350**
- Turn left onto Kilmington Road
- Turn right onto Howsman Road
- Turn right onto Verdun Road
- At junction, turn right onto Lonsdale Road to **stand**

### **Special journeys to the London Wetland Centre only**

- From Church Road at traffic light, continue ahead onto Queen Elizabeth Walk
- Turn left to Wetland Centre Entrance (*gated entrance*)
- Circumnavigate Wetland Centre Roundabout back to gated entrance
- Turn right onto Queen Elizabeth Walk
- At traffic light, turn right onto Castlenau **A306**
- Follow normal line of route

# LONSDALE ROAD

TERMINUS POINT

SWITCH THE  
ENGINE OFF  
WHILST AT THE  
STAND

**From Wandsworth.** Proceed from Castlenau via Lonsdale Road, Kilmington Road, Howsman Road, Verdun Road and Lonsdale Road to stand. Set down on Castlenau at **BUS STOP J**.

**Towards Wandsworth.** Depart via Lonsdale Road to Castlenau. Pick up on Castlenau at **BUS STOP K**.

Public stand on Lonsdale Road after the junction with Kilmington Road.

**Blind display: CASTLENAU.**



**KILMINGTON  
ROAD**

# BARNES POND

## CURTAILMENT POINT

IMPORTANT  
PLEASE ENSURE  
YOU **USE YOUR**  
**RIBAS KEY ON**  
**EVERY TRIP**

**From Castlenau.** Proceed from Church Road direct to stand.  
Set down on Church Road at **BUS STOP BD**.

**Towards Castlenau.** Depart via Church Road and Station Road to Church Road.  
Pick up on Church Road at **BUS STOP BF**.

Public stand for two buses on south side of Church Road, Barnes.

**Blind display:** **BARNES POND**.



# PUTNEY COMMON

CURTAILMENT POINT

PLEASE CHECK  
TRIP NUMBER  
ON ETM BEFORE  
DEPARTING

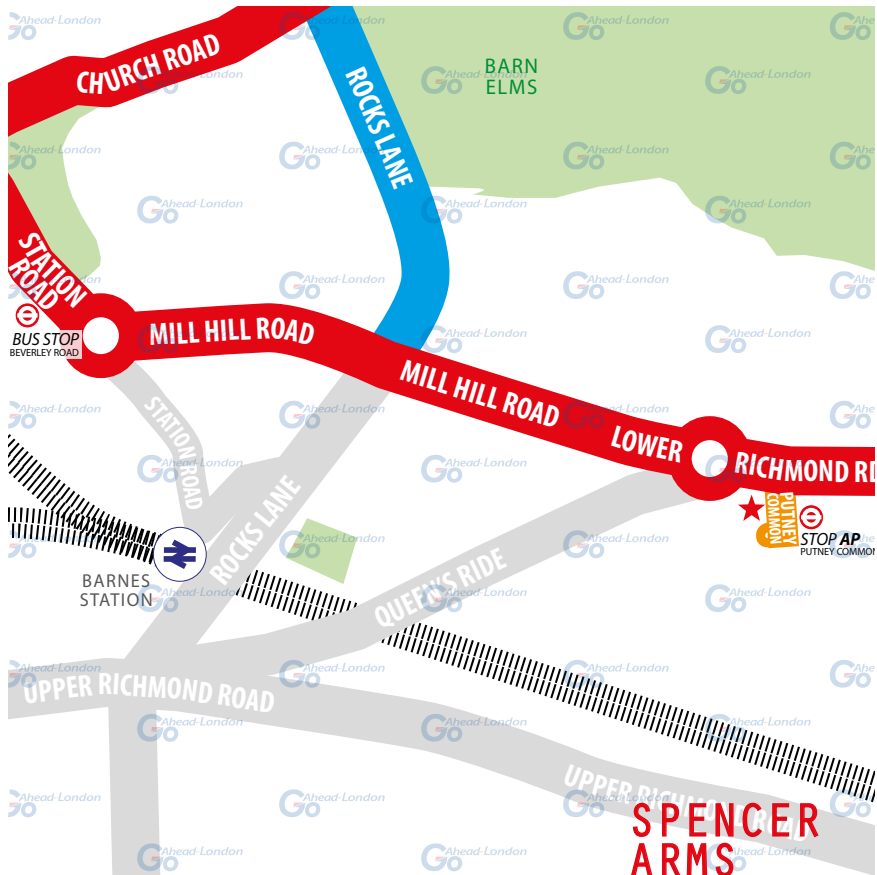
**From Castlenau.** Proceed from Lower Richmond Road via Putney Common, Putney Common turning circle and Putney Common to stand. Set down on Putney Common at **BUS STOP AP**.

**Towards Castlenau.** Depart via Putney Common, Lower Richmond Road and Mill Hill Road to Station Road.

Pick up on Station Road at **BUS STOP BEVERLEY ROAD**.

Public stand for three buses on west side of Putney Common.

**Blind display:** **PUTNEY COMMON**.



# WANDSWORTH

TERMINUS POINT

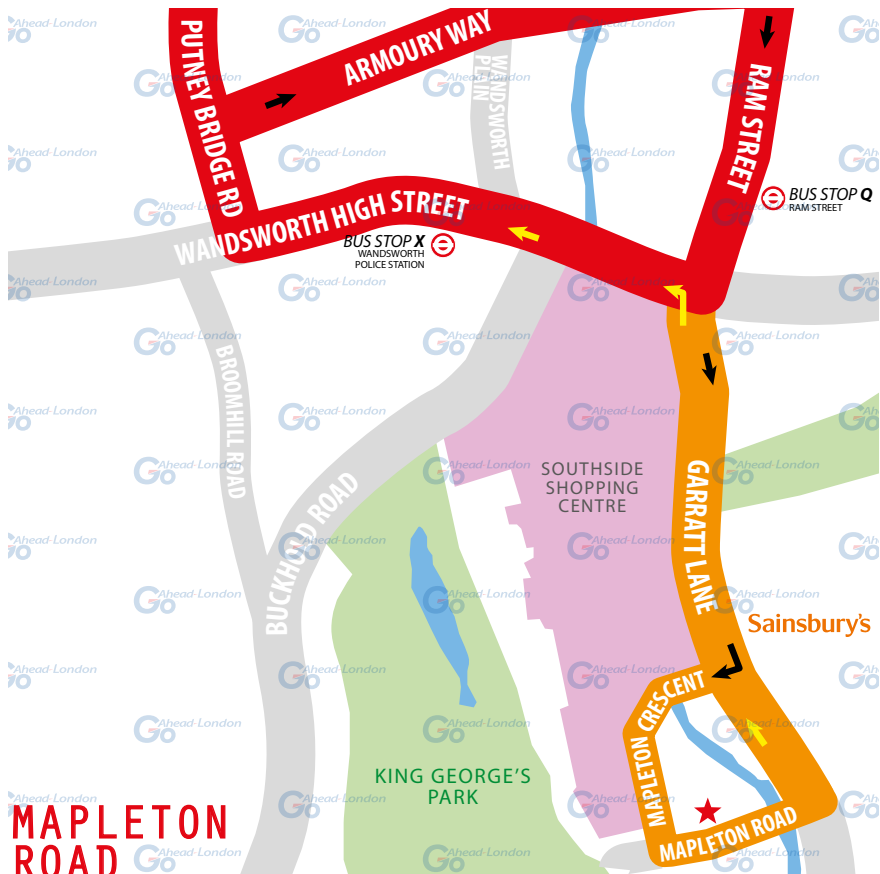
5

**From Castlenau.** Proceed from Ram Street via Garratt Lane, Mapleton Crescent and Mapleton Road to stand.  
Set down on Ram Street at **BUS STOP Q**.

**Towards Castlenau.** Depart via Mapleton Road and Garratt Lane to Wandsworth High Street. Pick up on Wandsworth High Street at **BUS STOP X**.

Public stand for six buses on north side of Mapleton Road.

**Blind display:** **WANDSWORTH.**



# LOCAL HAZARDS & POINTS TO NOTE

FULL RISK ASSESSMENT VIEWABLE UPON REQUEST



## **CHANGEOVER | PUTNEY BRIDGE ROAD**

Changeovers will take place at Brewhouse Lane **Bus Stop U** (towards Wandsworth and **Bus Stop N** (towards Castlenau).

*Always communicate in advance with iBus if you are late for any reason.*

## **CONTRAFLOW LANE | RAM STREET**

Moving off from bus stand to right turn lane. Contraflow bus lane on the right. Be aware of traffic on nearside and buses approaching on offside in contraflow.

## **LANE DISCIPLINE | WANDSWORTH HIGH STREET**

Need to cross two lanes of traffic after serving bus stop. Good observation and anticipation of other road users needed. Clear signals required to other road users and give hand signal to endorse normal signal.

## **LANE DISCIPLINE | ARMOURY WAY TWDS CASTLENAU**

Need to cross three lanes of traffic after serving bus stop. Good observation and anticipation of other road users needed. Clear signals required to other road users and give hand signal to endorse normal signal.

## **PARKED VEHICLES | PUTNEY BRIDGE RD BOTH DIRECTIONS**

Parked vehicles and traffic islands. Ensure the road ahead is clear from oncoming vehicles before proceeding past parked vehicles. Reduce speed at traffic islands.

## **ACCIDENT HOTSPOT | PUTNEY BRIDGE RD / HIGH ST**

Towards Castlenau. Two lanes of traffic turning right. Danger of collision with vehicles in adjacent lane. Ensure there are no vehicles on your offside before conducting the right hand turn. When possible, straddle both lanes as you turn. This is a hotspot for minor collisions.

## **MERGING TRAFFIC | PUTNEY HIGH STREET / ODEON**

Traffic merging from the offside. Be aware of traffic on your offside changing lane into your path when leaving the bus stop.

## **LANE DISCIPLINE | LOWER RICHMOND RD / PUTNEY PIER**

Moving from bus stop and crossing two lanes to access right turn lane. Good observation and anticipation of other road users needed. Clear signals required to other road users and give hand signal to endorse normal signal.



# LOCAL HAZARDS & POINTS TO NOTE

FULL RISK ASSESSMENT VIEWABLE UPON REQUEST



## **TIGHT TURNING CIRCLE | PUTNEY COMMON STAND**

Must use low speed and good all round use of mirrors required.

## **TIGHT MANOEUVRE | BARNES POND**

Tight manoeuvre using triangle when on curtailment. Must use low speed and good all round use of mirrors is required.

## **PARKED VEHICLES | STATION ROAD BOTH DIRECTIONS**

Parking on both sides. Ensure the road ahead is clear from oncoming vehicles before proceeding past parked vehicles.

## **PARKED VEHICLES | CHURCH ROAD BOTH DIRECTIONS**

Parking on both sides. Ensure the road ahead is clear from oncoming vehicles before proceeding past parked vehicles.

## **TIGHT LEFT TURN | CASTLENAU / QUEEN ELIZABETH WALK**

Tight left turn onto narrow road. Approach at low speed and look into road before turning to ensure it is clear of oncoming traffic.

## **SPEED HUMPS | QUEEN ELIZABETH WALK**

Speed pillows (humps). Reduce speed and aim to straddle them. If this is not possible, then reduce speed further.

## **SCHOOLS | EN ROUTE**

Hurlingham Prep School, Oasis Academy Putney, All Saints Church of England Primary School, St Osmund's Catholic Primary School. Be aware of pupils surging into road space when arriving at bus stops at school finishing times.

RRA EXPIRY DATE: 14-11-2020

# AT THE GARAGE

## GARAGE AND GENERAL SAFETY INFORMATION

BE VISIBLE  
**WEAR YOUR  
HI-VIS** WITHIN  
THE GARAGE

GO SLOW!  
MANDATORY  
**SPEED OF 5 MPH**  
WITHIN THE  
GARAGE

BE NOTICED  
**HEADLIGHTS**  
ON AT ALL TIMES  
IN THE GARAGE

STICK TO  
DESIGNATED  
PATHS AND  
WALKWAYS

NO EXCUSES  
PLEASE ABIDE BY  
THE RULES. IT'S  
**MANDATORY!**

BE AWARE.  
REPORT ALL  
**HAZARDS**  
IMMEDIATELY

REMEMBER  
**LOOK OUT  
FOR CYCLISTS**  
DRIVE SLOWLY

PARK FERRY  
VEHICLES WITHIN  
DESIGNATED  
AREAS

**USE THE  
HORN** WHEN  
APPROACHING  
CORNERS &  
REVERSING

HYBRID BUSES  
ARE SILENT. BE  
**EXTRA CAUTIOUS**  
WHILST ON THE  
MOVE!

FUEL, OIL &  
COOLANT SPILLS  
CAN MAKE THE  
SURFACE SLIPPERY  
**BE AWARE**

FAMILIARISE  
YOURSELF WITH  
THE GARAGE  
**SAFETY CODE**

THINK FIRST AND



# OTHER INFORMATION

## CODES AND EMERGENCY RADIO PROCEDURES

REMAIN CALM:  
GIVE ACCURATE  
INFORMATION.  
WE'RE HERE  
TO ASSIST!

### ROUTE 485 | CURTAILMENT ABBREVIATIONS:

<b>LDR</b>	Castlenau, Lonsdale Road	<b>BP</b>	Barnes Pond
<b>PC</b>	Putney Common	<b>WW</b>	Wandsworth, Ram Street

### FACILITIES | THROUGHOUT THE ROUTE

- **Wandsworth Plain:** Code **C3470X**

*If you urgently need to use the following interim facility, please inform iBus first.*

### CODE RED | EMERGENCY RADIO PROCEDURE

If you require the Emergency Services to attend your vehicle (for example in the event of passenger injury, assault or major RTA), you should contact CentreComm using the radio's Code Red facility. To call CentreComm, **hold down the Code Red button on your vehicle's radio for at least 3 seconds** until you hear a ringing tone to indicate that your call has been connected. Hold down the foot switch in the cab when you are speaking, and end what you have to say with the word "over" to indicate that you expect a response, or "over and out" if this is the end of your communication. Release the foot switch when you are not speaking. Remember to speak slowly and clearly. Note that you will usually receive a radio call from your depot shortly after you make a Code Red call. **You should not use the radio whilst the vehicle is in motion.**

CODE  
GREEN

Call your garage for non-emergency, mechanical defects, help or advise

CODE  
BLUE

Call CentreComm for non-emergency, incident reporting or diversions

CODE  
RED

Call CentreComm for emergency services, passenger injury or assault

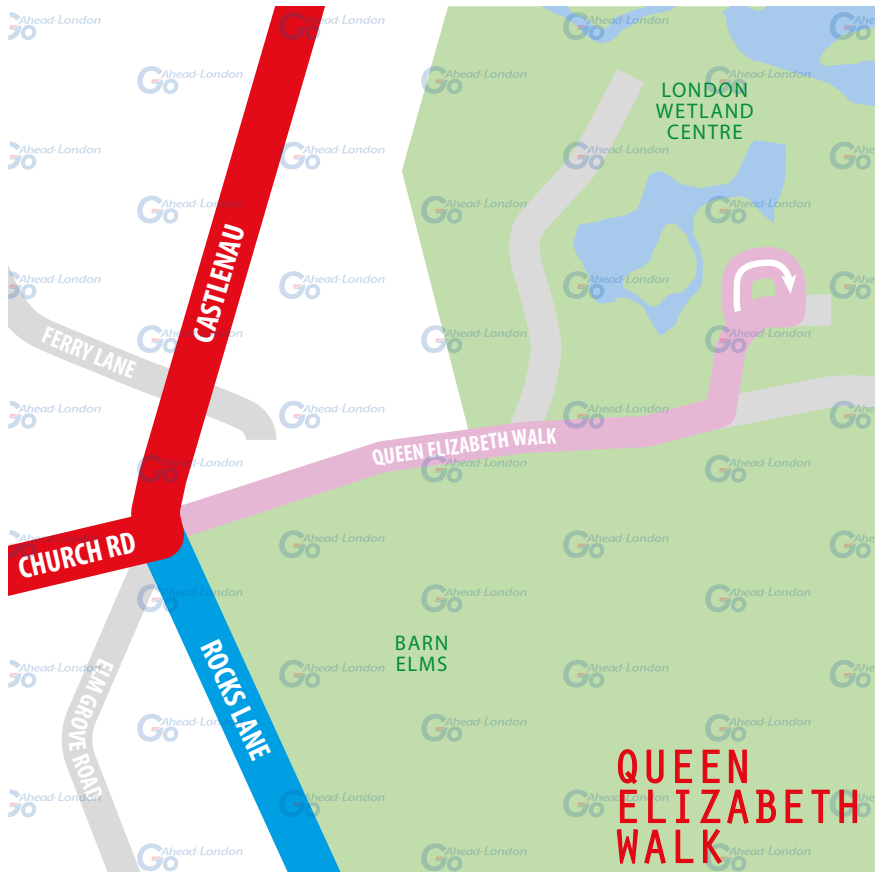
# WETLAND CENTRE

SPECIAL JOURNEY ONLY

**CHECK DUTY  
CARD FOR  
WETLAND  
CENTRE TRIPS**

**Special journey towards Wandsworth between Castlenau and Church Road:** operate from Castlenau, then via Queen Elizabeth Walk, Wetland Centre Entrance, Wetland Centre Roundabout, Wetland Centre Entrance, Queen Elizabeth Walk, rejoining line of route at Church Road.

**Special journey towards Lonsdale Road between Church Road and Castlenau:** operate from Church Road, then via Queen Elizabeth Walk, Wetland Centre Entrance, Wetland Centre Roundabout, Wetland Centre Entrance, Queen Elizabeth Walk, rejoining line of route at Castlenau.



*We're here to assist. If you are unsure at any point, contact your Controller via the radio system or by telephoning iBus:*

**020 8417 8526**

Lost property for the public

**020 8417 8540**

Front desk allocations

**020 8417 8542**

DO NOT GIVE OUT ANY OF OUR NUMBERS TO THE PUBLIC  
APART FROM THE LOST PROPERTY NUMBER.

Emergencies

**999 or 112**

Metropolitan Police

**020 7230 3591**

[www.goaheadlondon.com](http://www.goaheadlondon.com)

All content and design of this route guide is the property of Go-Ahead London. No content may be copied, distributed, published or used in any way, in whole or in part, without prior written agreement from Go-Ahead London.